


VIEWPOINT 02
Glen Kyllachy local road
 OSGB Coordinate: N270893, E827629
 View bearing: 32°
 Elevation: 446 m
 Distance to nearest proposed turbine: 1,600 m

TURBINE DATA
 Rotor dia: 163 m
 Hub height: 118 m
 Tip height: 200 m



90° Existing View



90° Wireline View

Farr Extension Wind Farm
 Farr Wind Farm
 Glen Kyllachy Wind Farm
 Lynemore Wind Farm



53.5° Photomontage View

Please note: This photomontage should be viewed at approximately arm's-length to illustrate the potential size and scale of the turbines




VIEWPOINT 03
Balnafaich
 OSGB Coordinate: N268384, E835278
 View bearing: 140°
 Elevation: 198 m
 Distance to nearest proposed turbine: 5,400 m

TURBINE DATA

Rotor dia:	163 m
Hub height:	118 m
Tip height:	200 m



90° Existing View



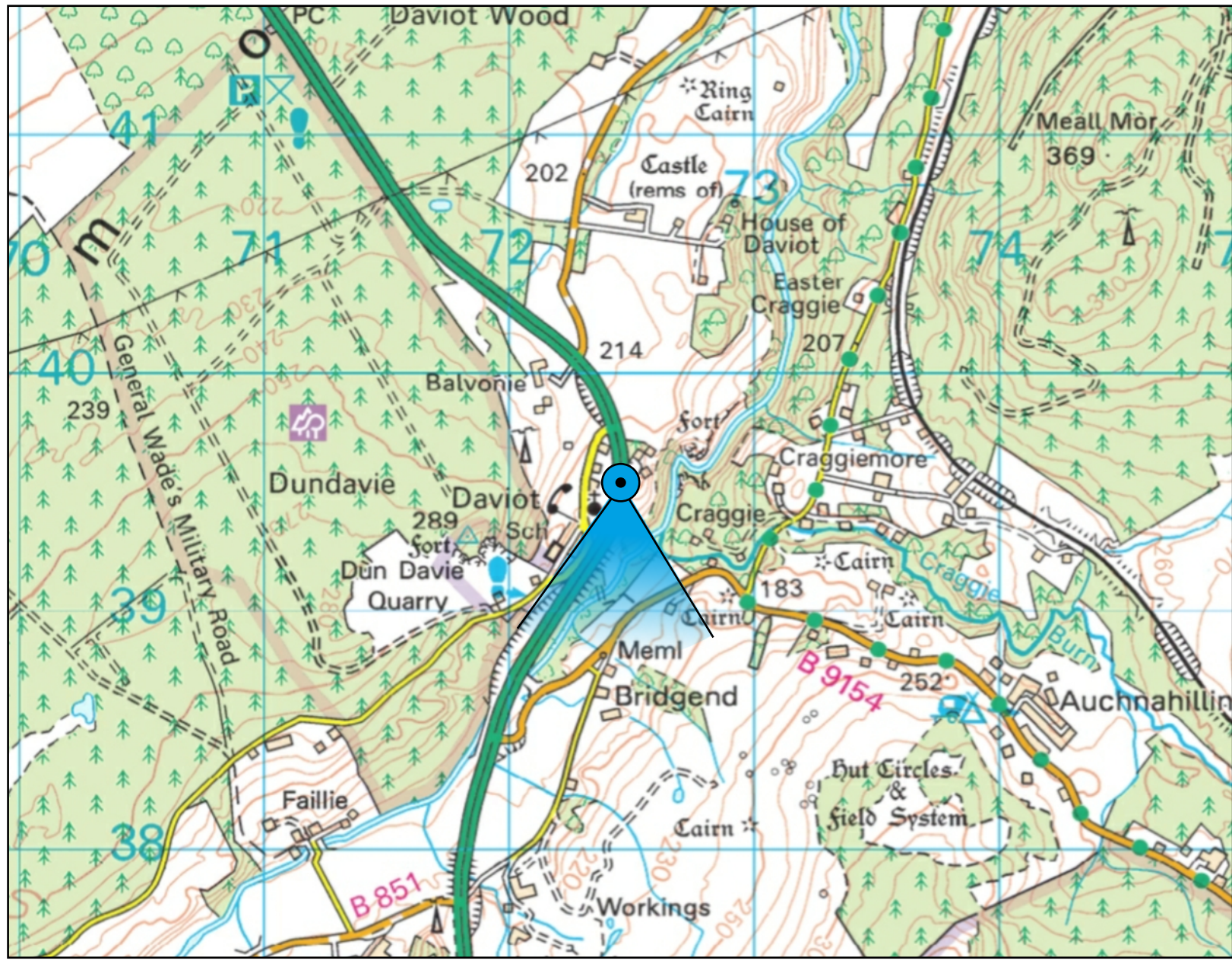
90° Wireline View

 Farr Extension Wind Farm
  Farr Wind Farm
  Glen Kyllachy Wind Farm
  Lynemore Wind Farm



53.5° Photomontage View

Please note: This photomontage should be viewed at approximately arm's-length to illustrate the potential size and scale of the turbines



VIEWPOINT 05

A9 Daviot

OSGB Coordinate: N272453, E835278

View bearing: 180°

Elevation: 196 m

Distance to nearest proposed turbine: 7,820 m

TURBINE DATA

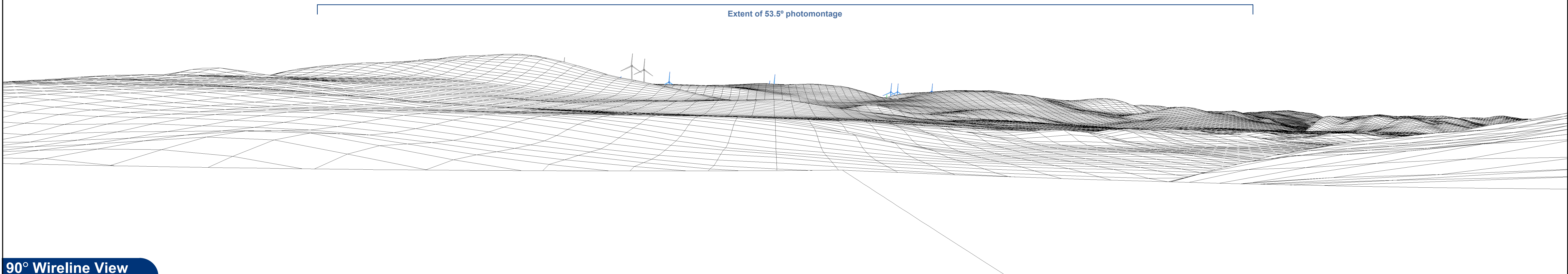
Rotor dia: 163 m

Hub height: 118 m

Tip height: 200 m



90° Existing View



90° Wireline View

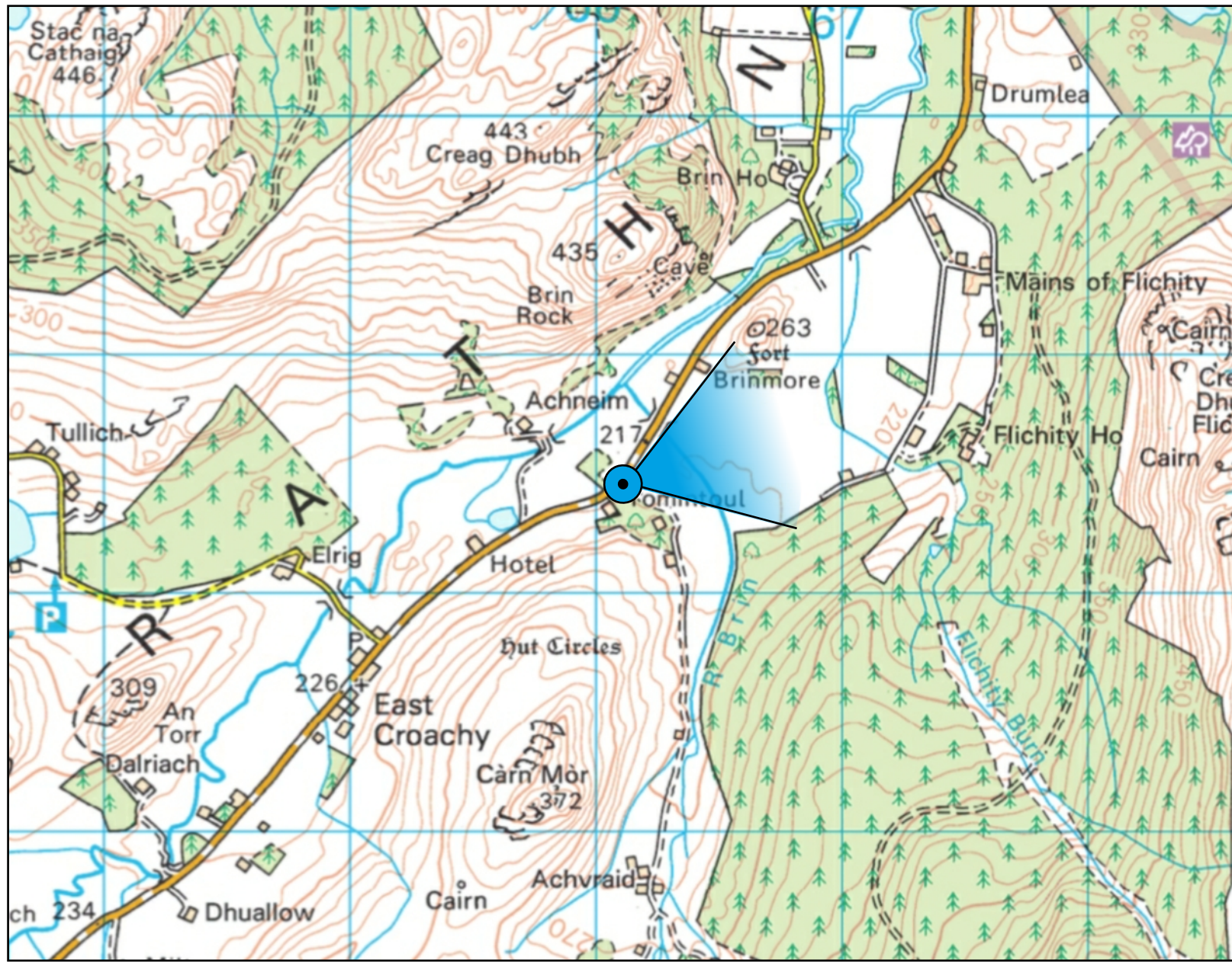
Extent of 53.5° photomontage

- Farr Extension Wind Farm
- Farr Wind Farm
- Glen Kyllachy Wind Farm
- Lynemore Wind Farm



53.5° Photomontage View

Please note: This photomontage should be viewed at approximately arm's-length to illustrate the potential size and scale of the turbines



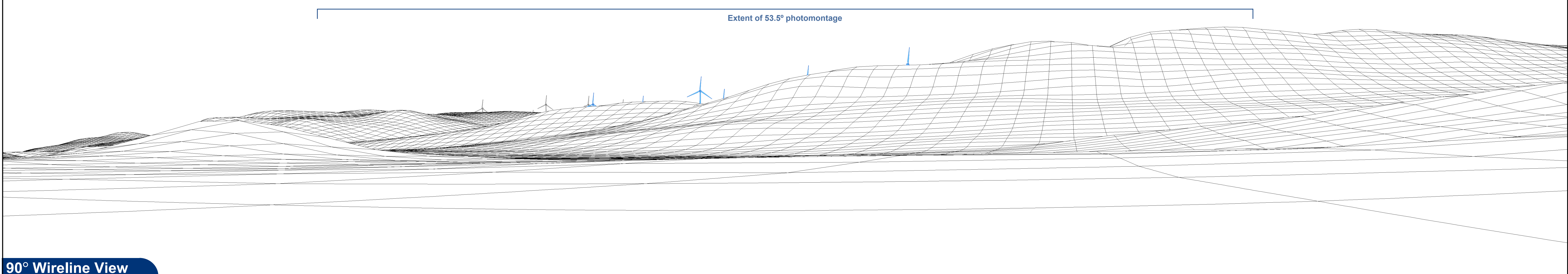
VIEWPOINT 07
B851 north of East Croachy
 OSGB Coordinate: N266111, E828460
 View bearing: 74°
 Elevation: 218 m
 Distance to nearest proposed turbine: 4,740 m

TURBINE DATA

Rotor dia:	163 m
Hub height:	118 m
Tip height:	200 m



90° Existing View



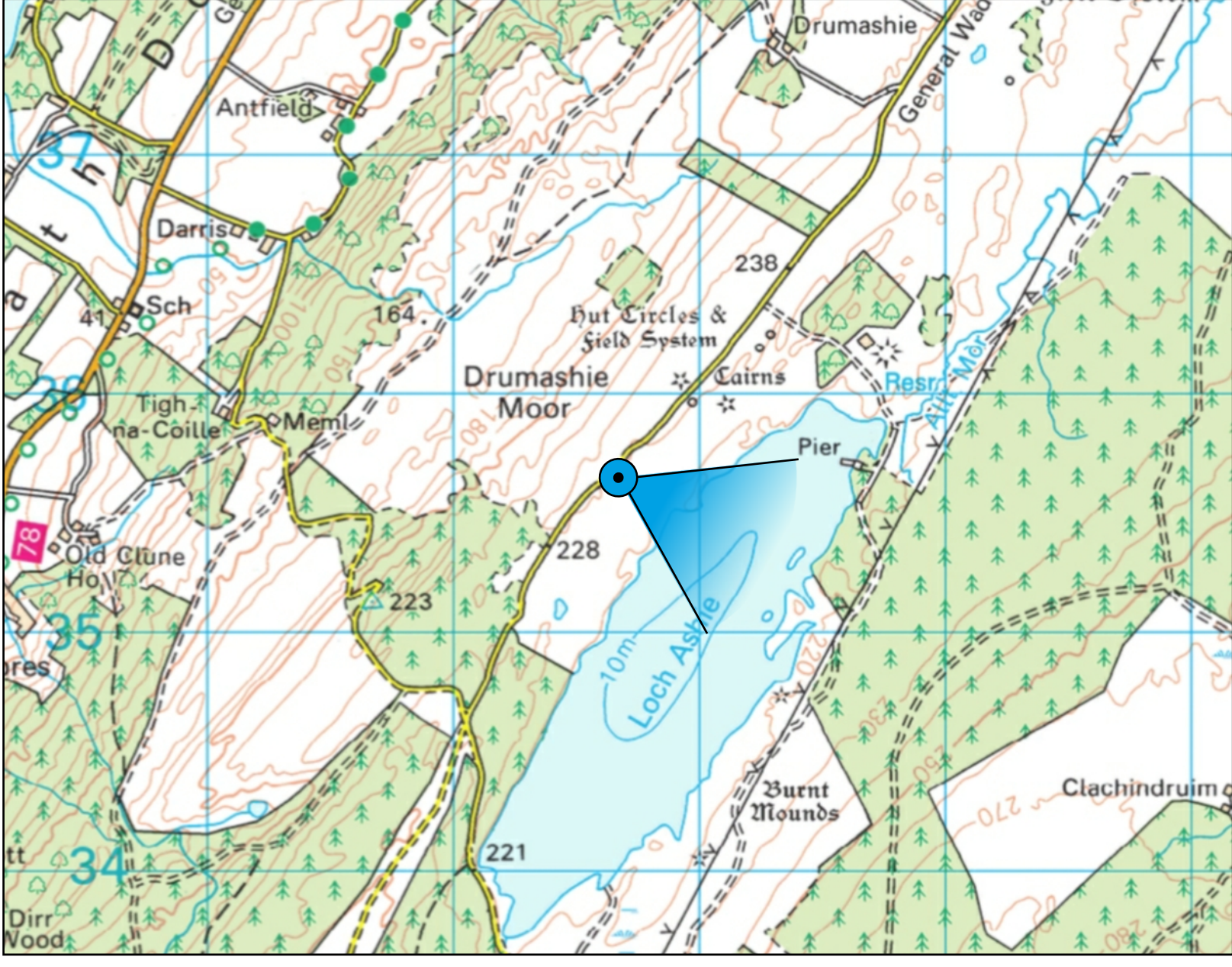
90° Wireline View

 Farr Extension Wind Farm
  Farr Wind Farm
  Glen Kyllachy Wind Farm
  Lynemore Wind Farm



53.5° Photomontage View

Please note: This photomontage should be viewed at approximately arm's-length to illustrate the potential size and scale of the turbines

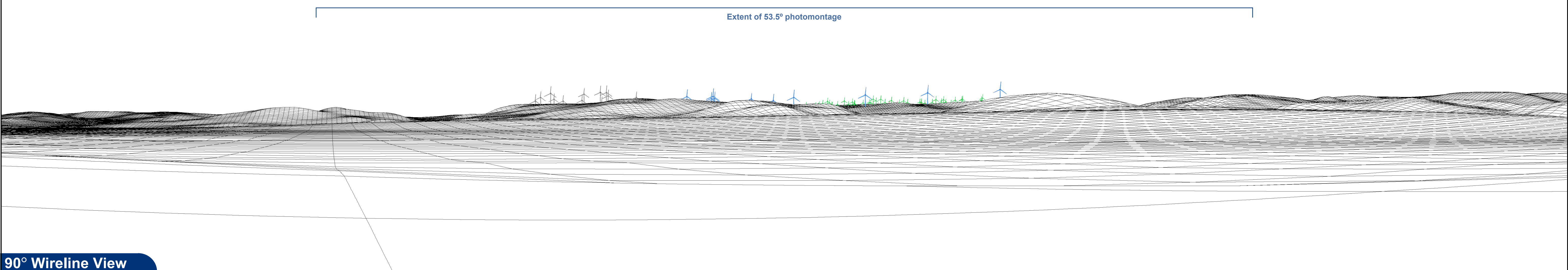


VIEWPOINT 09
General Wade's Military Road near Loch Ashie
 OSGB Coordinate: N262671, E835651
 View bearing: 116°
 Elevation: 230 m
 Distance to nearest proposed turbine: 10,120 m


TURBINE DATA
 Rotor dia: 163 m
 Hub height: 118 m
 Tip height: 200 m



90° Existing View



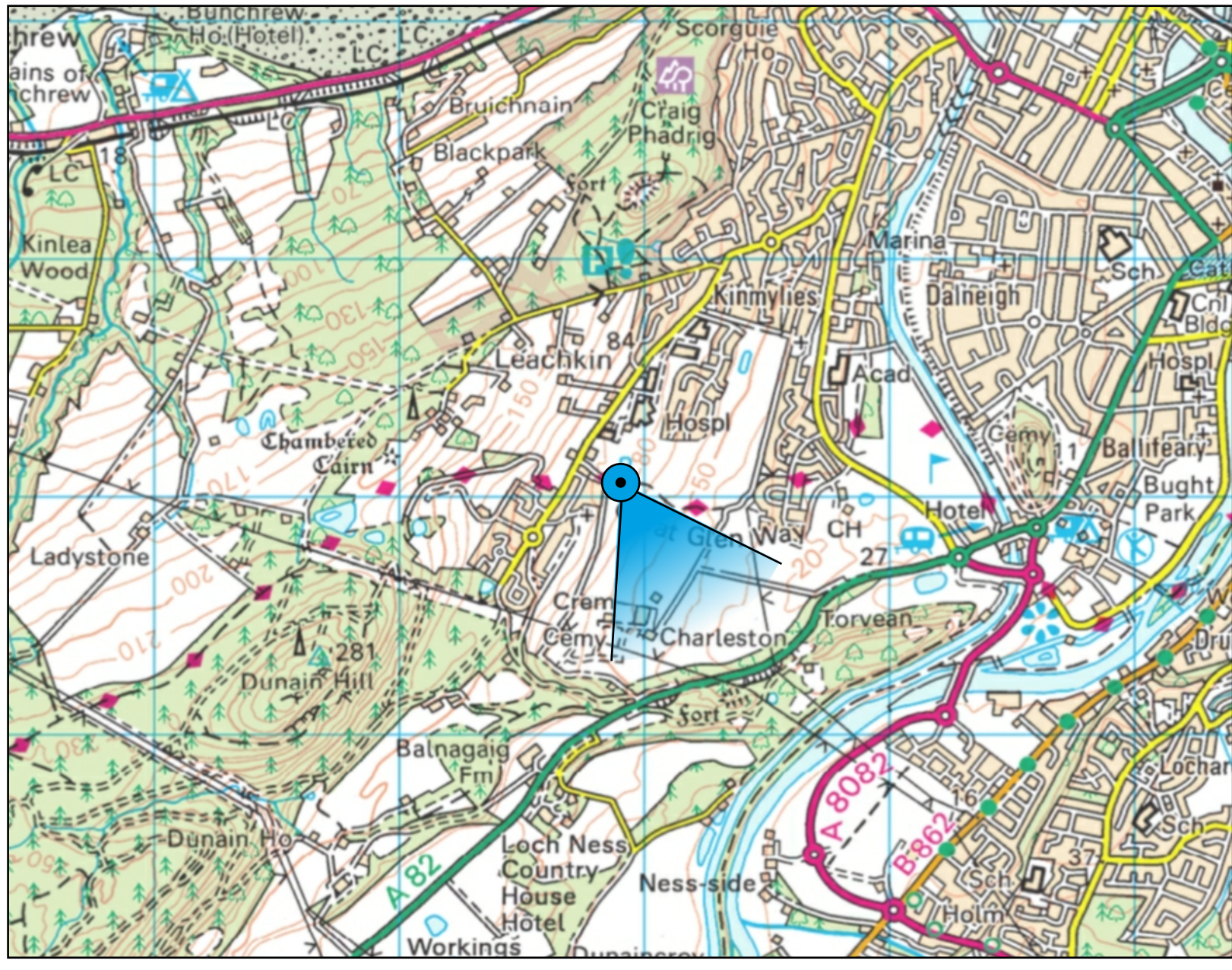
90° Wireline View

 Farr Extension Wind Farm
  Farr Wind Farm
  Glen Kyllachy Wind Farm
  Lynemore Wind Farm



53.5° Photomontage View

Please note: This photomontage should be viewed at approximately arm's-length to illustrate the potential size and scale of the turbines

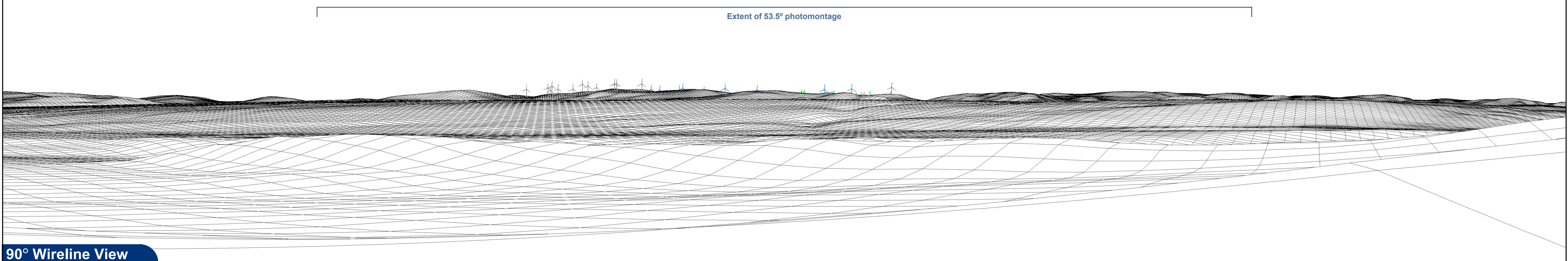


VIEWPOINT 15
Leachkin, Inverness Great Glen Way
 OSGB Coordinate: N263904, E844062
 View bearing: 149°
 Elevation: 83 m
 Distance to nearest proposed turbine: 15,000 m

TURBINE DATA
 Rotor dia: 163 m
 Hub height: 118 m
 Tip height: 200 m



90° Existing View



90° Wireline View

 Farr Extension Wind Farm
  Farr Wind Farm
  Glen Kyllachy Wind Farm
  Lynemore Wind Farm



53.5° Photomontage View

Please note: This photomontage should be viewed at approximately arm's-length to illustrate the potential size and scale of the turbines